

project Vorsetøya



Naujos struktūros ir funkcijos Svolveer uosto teritorijoje



location

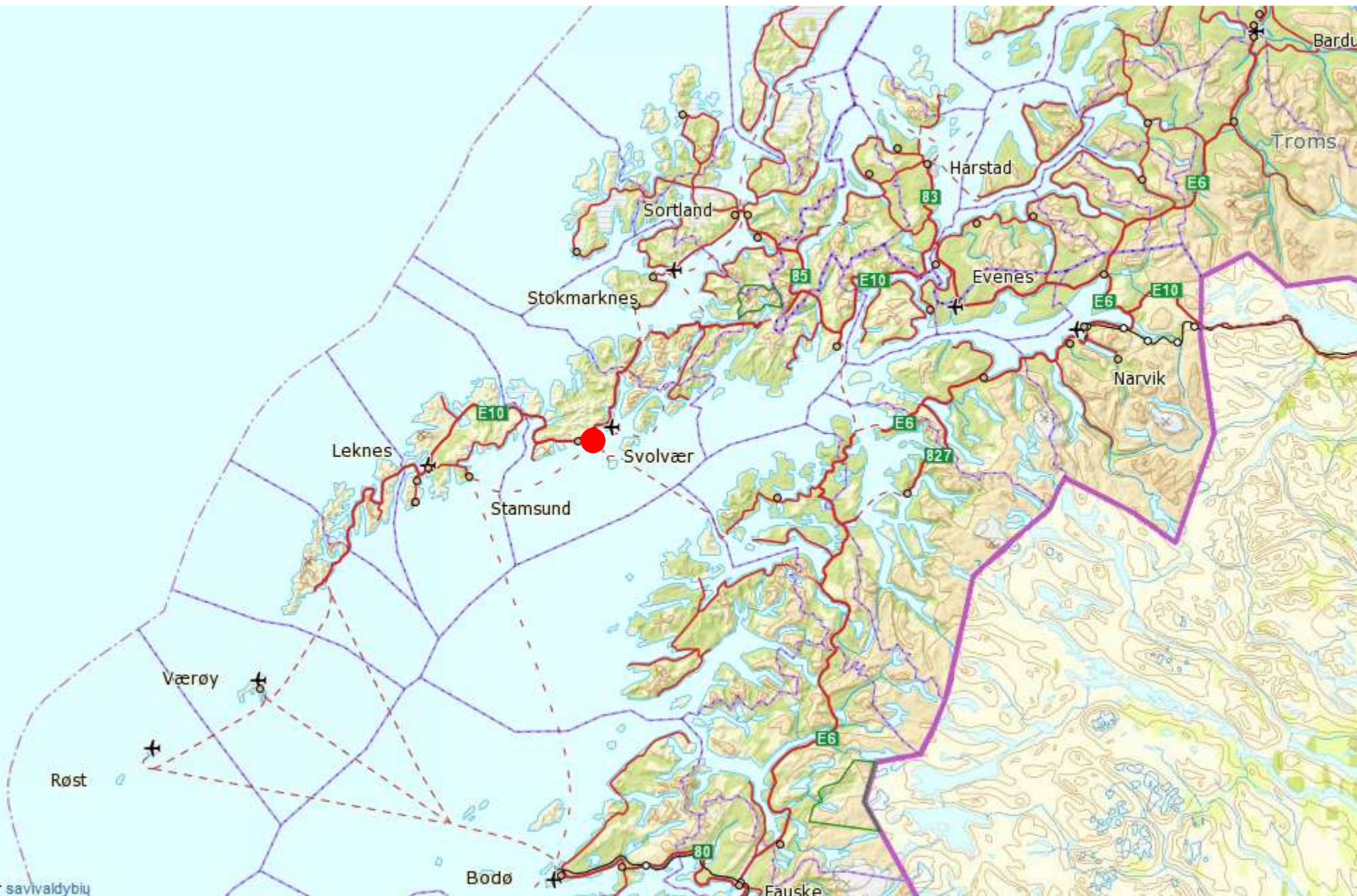




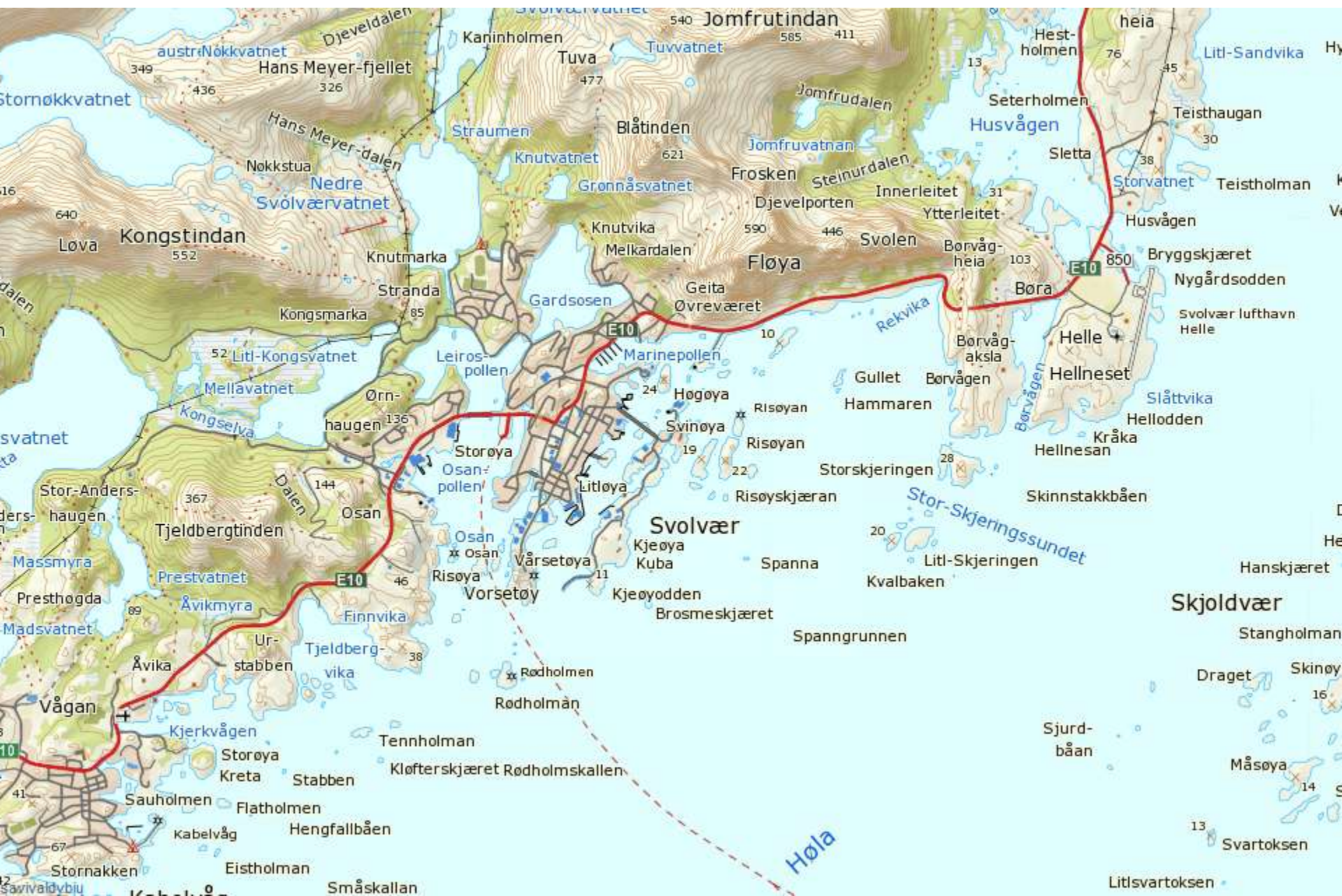


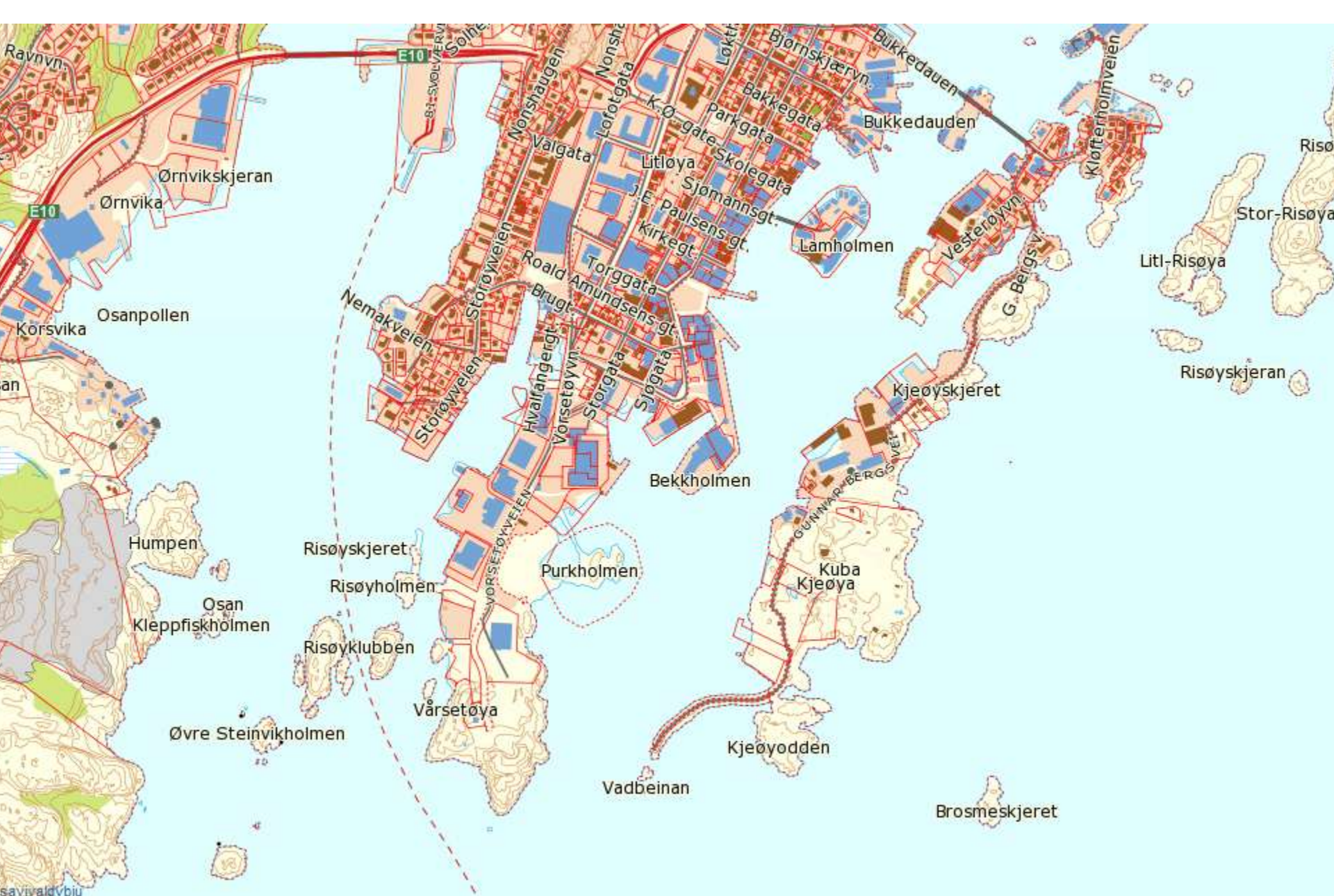
savivaldybiu










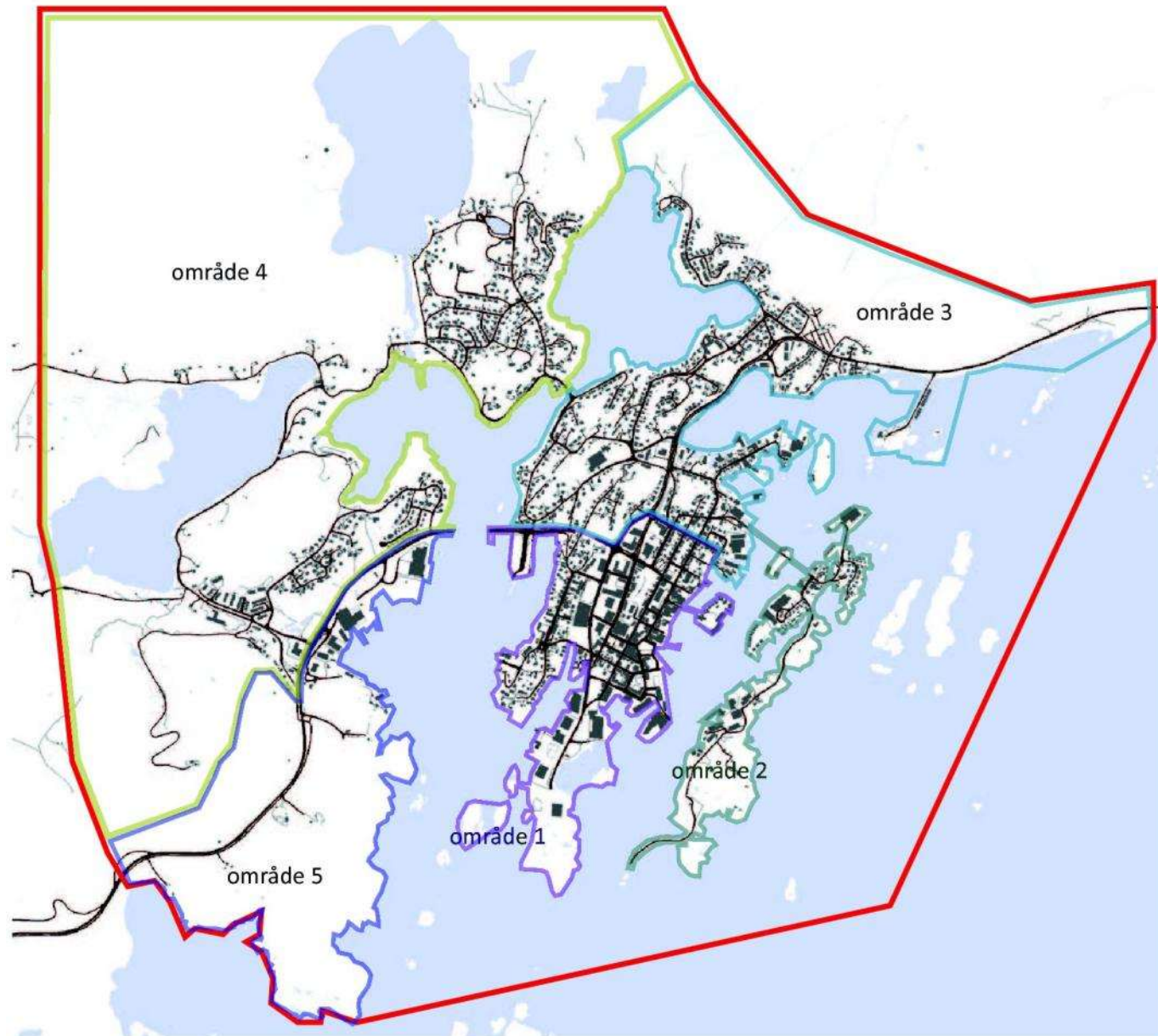






project intro





The town area of Svovlær.

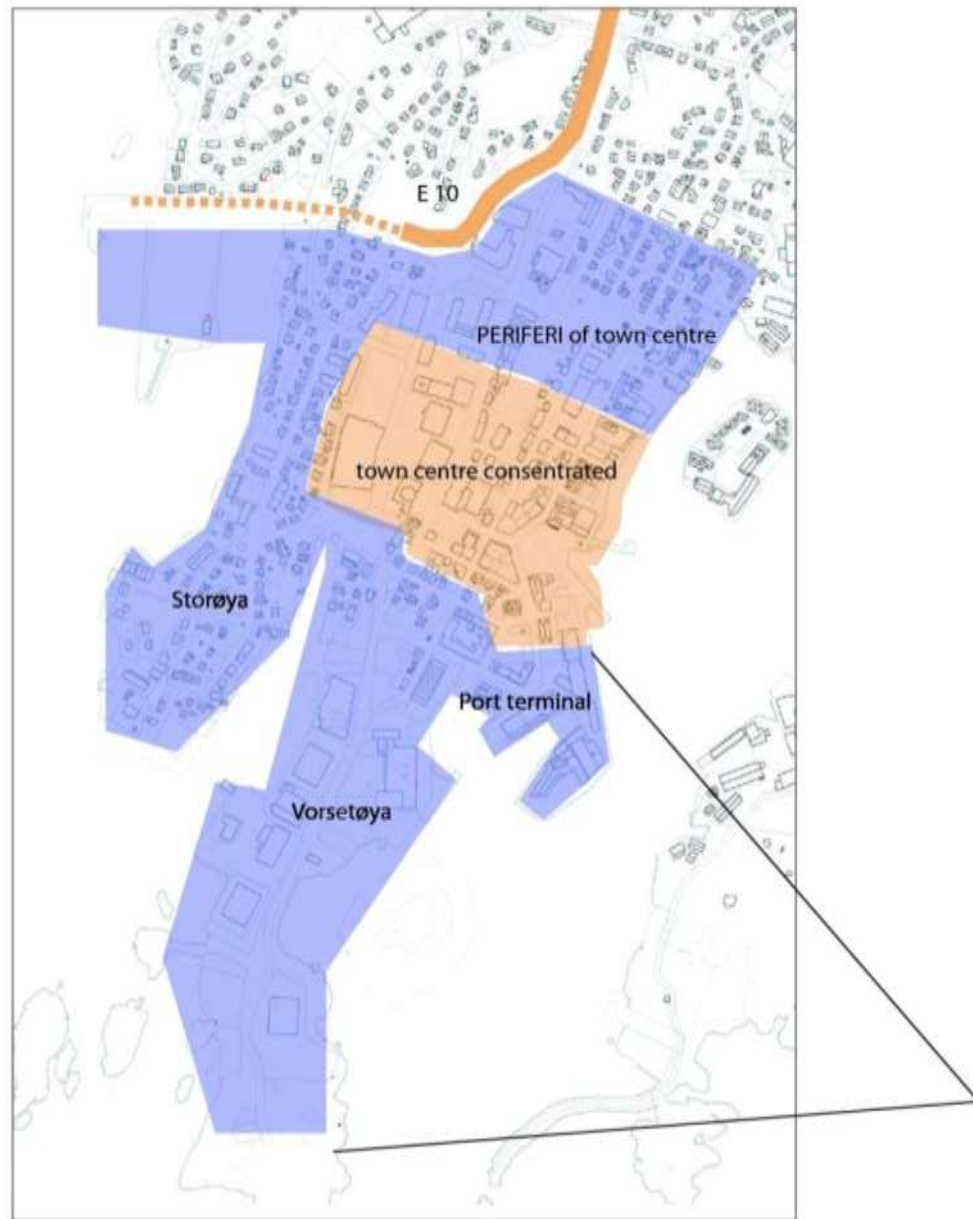
Area (område) 4 and 3 are mainly domestic areas for one-family buildings.

Area 5 is an industrial area as well as part of area 3, mainly towards the sea. Area 2 is the old cultural center of the town, also a domestic area as well as an area for industrial and recreational purposes.

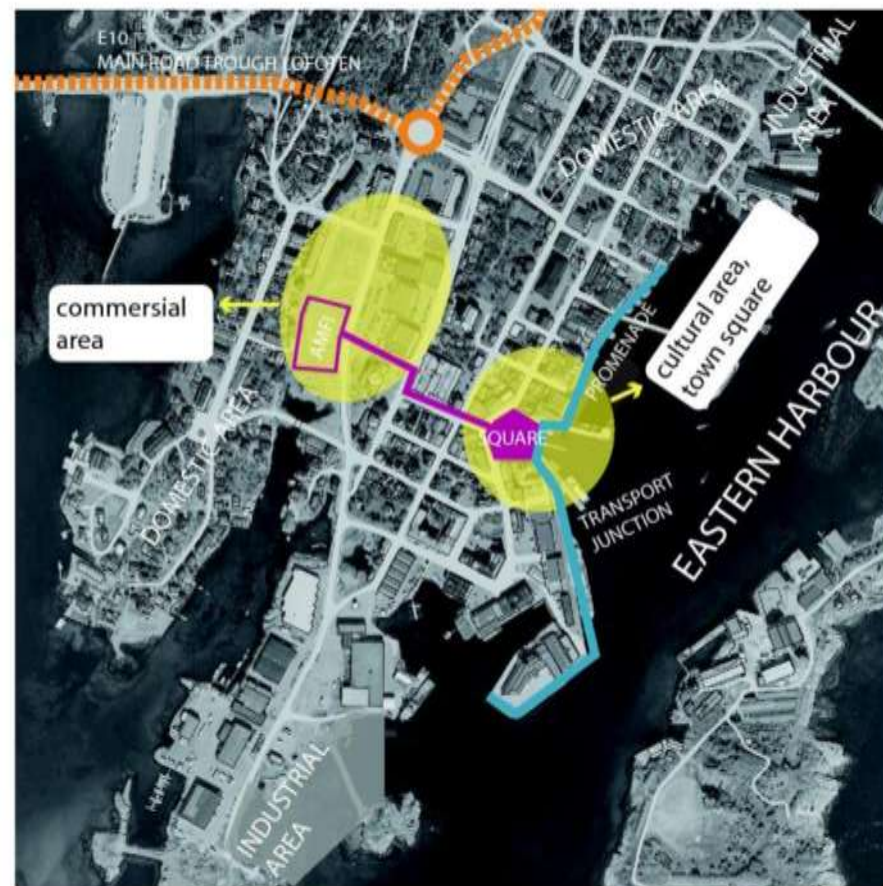
Area 1 includes the centre of Svovlær with the majority of public and cultural functions including dock for passenger ships, cargo and more.

You will be focusing on area 1.





The centre of the town is very small and concentrated.
 The main axes goes from the shopping centre (Amfi) to the town square - between the commercial area of the town and the arena for cultural activities.



We want you to look at the possibilities of transformation in this area





Blue area:

- harbour and industrial area today
 politicians and developers are urging for housing projects and new development here.

There are considerable challenges in transforming this area to include housing due to the functions in this area such as transportation, harbour activity and other industrial activities.

Under are some aspects that will be of importance for your work

A Establish a "green" axes from north to south, specially designed for busses, biking and walking

B Avoid the draining of activities from the town square

C Transport junction between land-sea, both people and cargo. Needs to be better organized/ designed, very caothic conditions today
 Parking is a big challenge with new development

D Deep sea docks. How to combine with other activities/functions than harbour/industry?

E The continuation of the harbour promenade

F Housing and apartment project. How can you make acceptable conditions for domestic life in this area? Are some area better suited than others? How to avoid conflict with harbour-/industrial activities? Is this even possible to combine?





1 LOFOTPOSTEN -former office building for local newspaper -
At the present temporary school building



2 Outside Vestfjord hotel. the southernmost point of the harbour




4 At "DOBBELFRYSA"/MAGIC ICE
Freeze storage, tourist attraction



5 "KJØLA" old cool storage for fish
facilities for the annual event "VM i skrei-
fiske" (World Championship in cod fishing)



4 Looking towards Vestfjord hotel



6. The main harbour area, looking towards Thon hotel and the Culture
arena

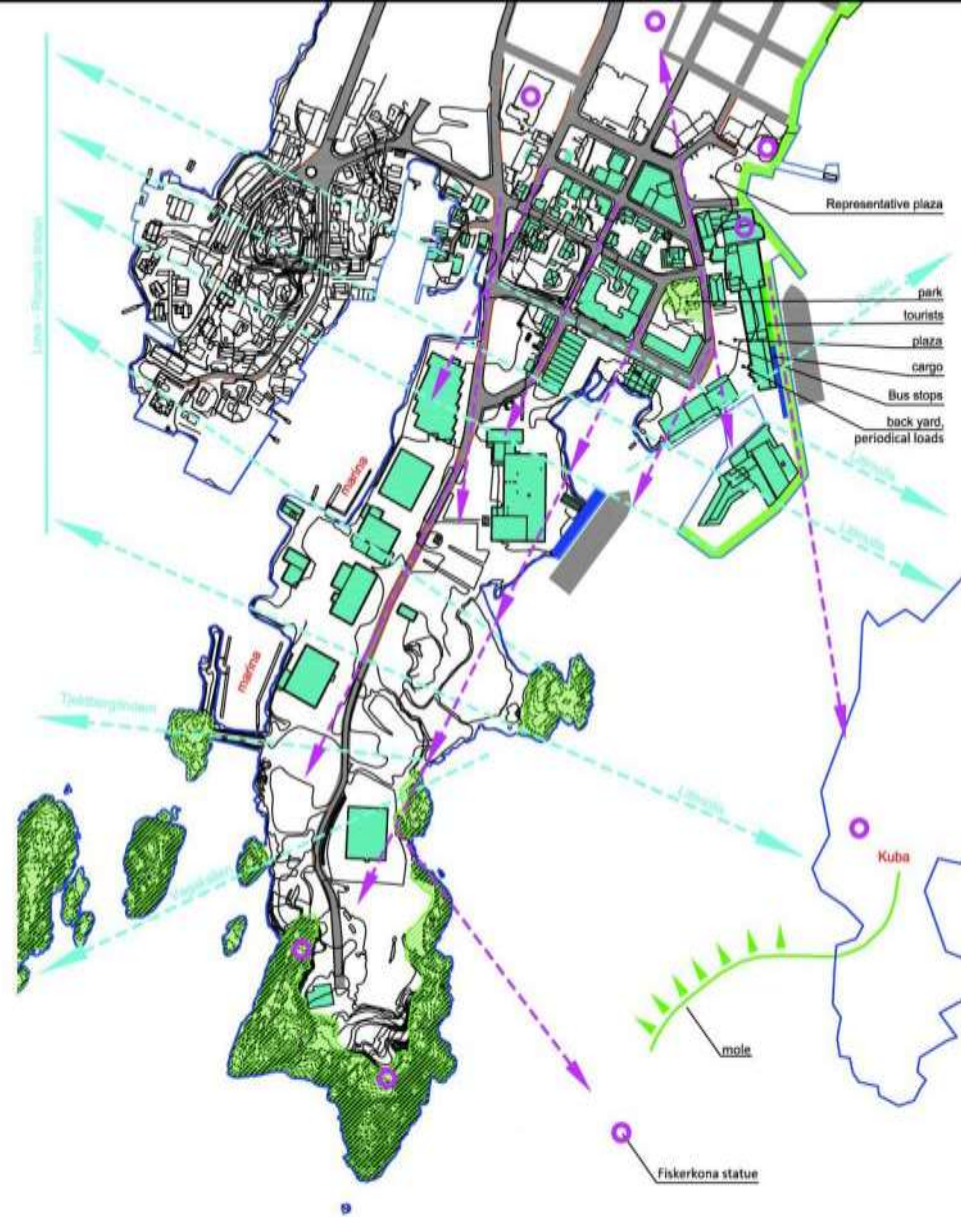


7 From the roof of the Port terminal, looking towards the
town square and Hurtigruta at anchor



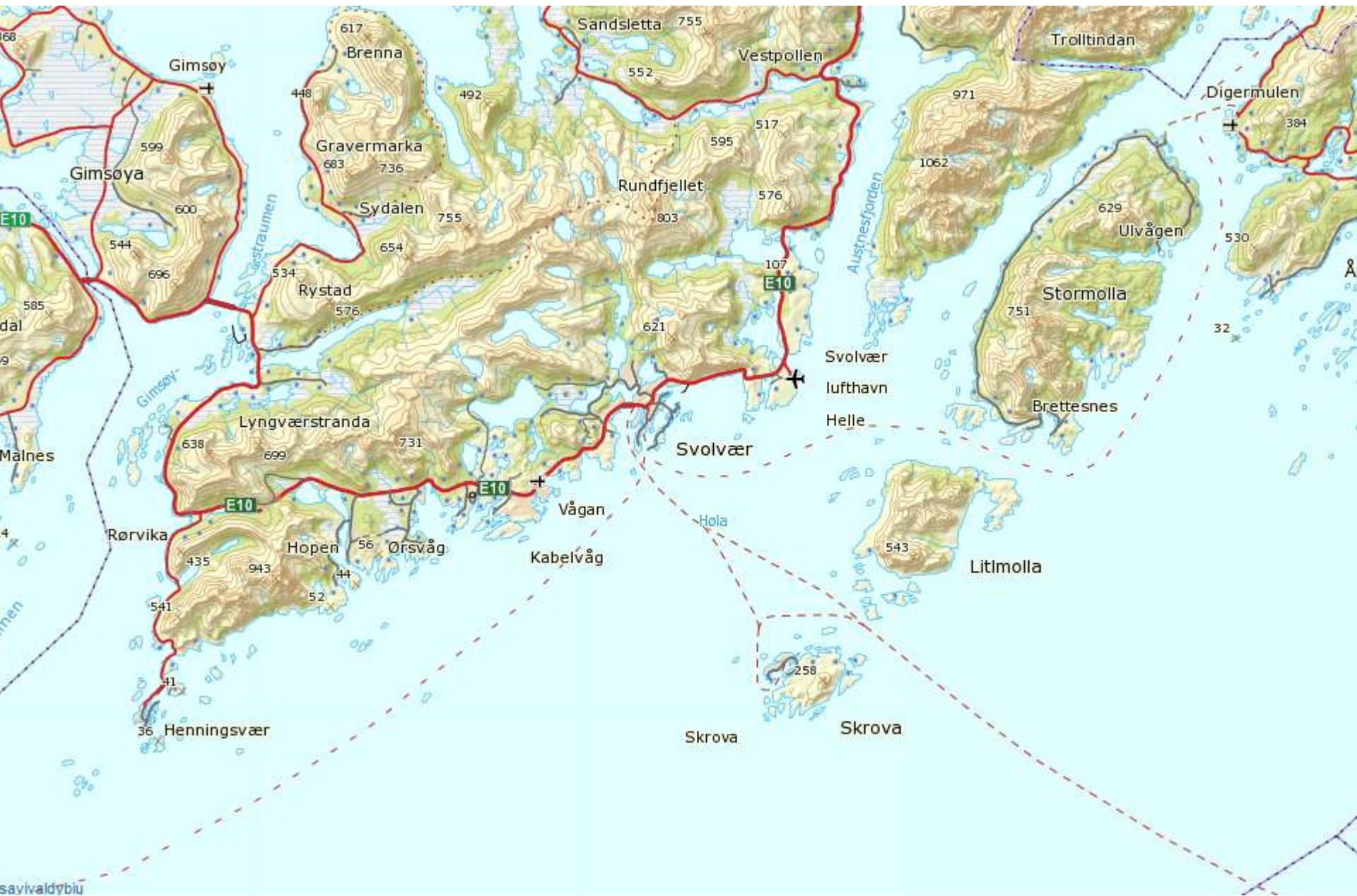
project





- pedestrians (promenade)
- streets
- cargo
- natural nature
- existing buildings
- global axis
- internal axis
- important points
- town seeing line (mole)





















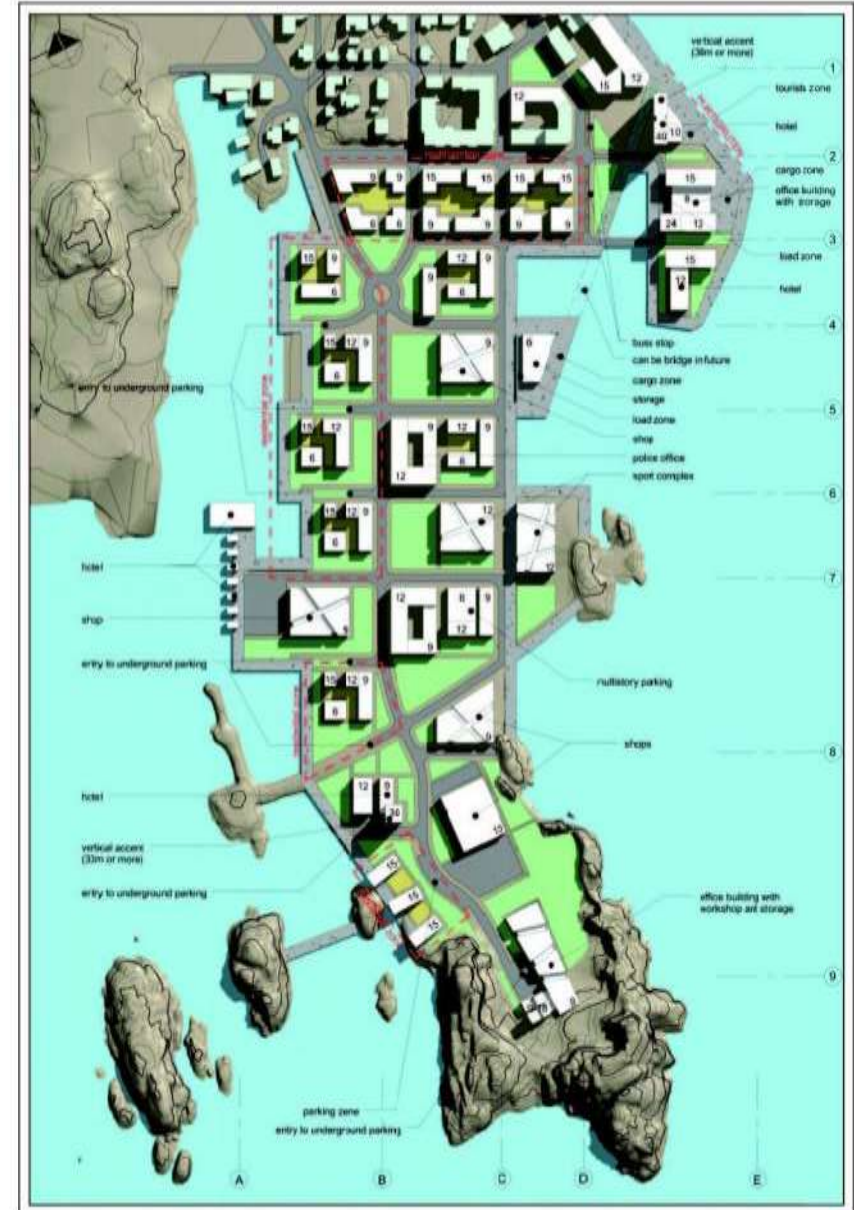
A

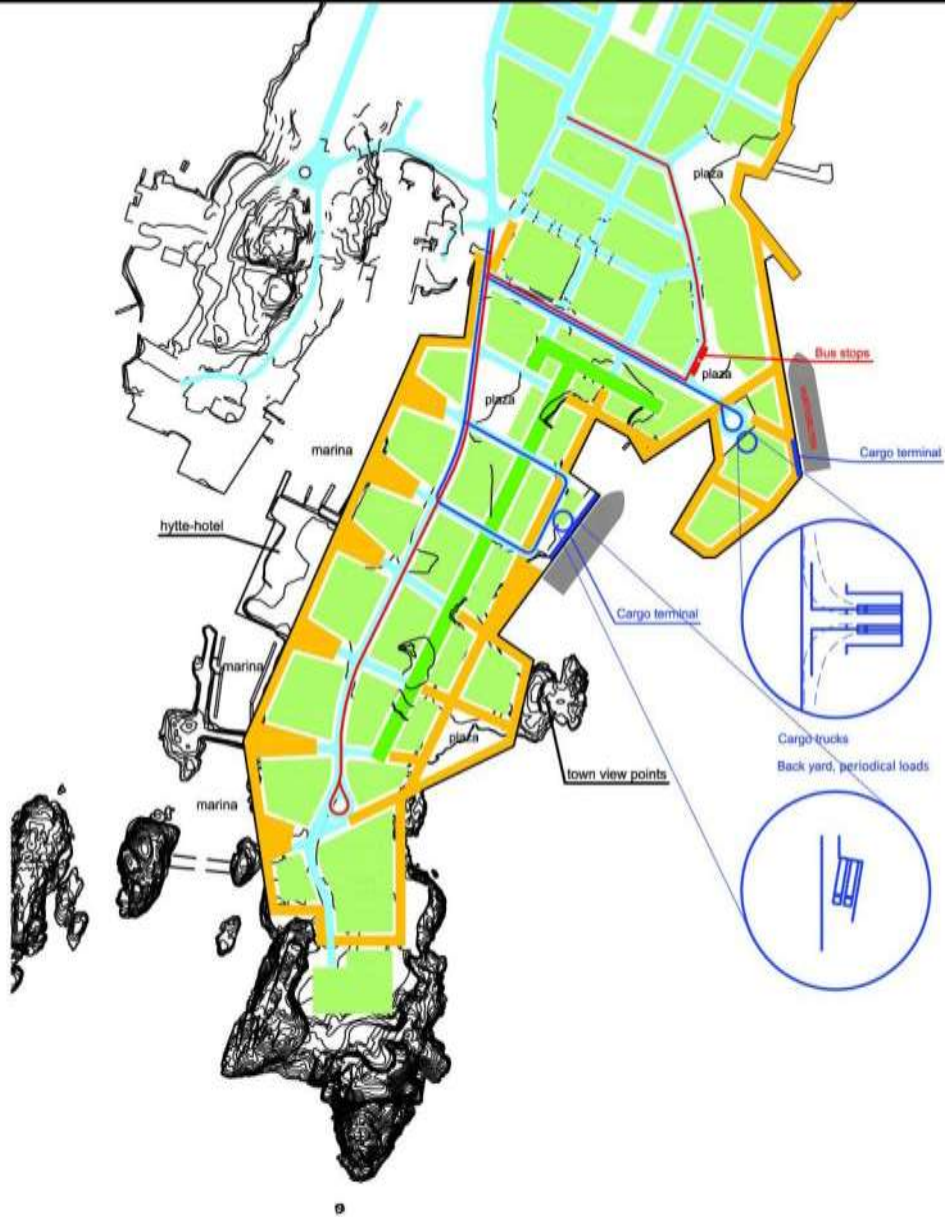
alternative



B


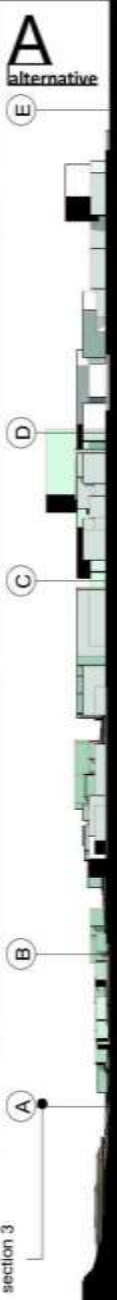
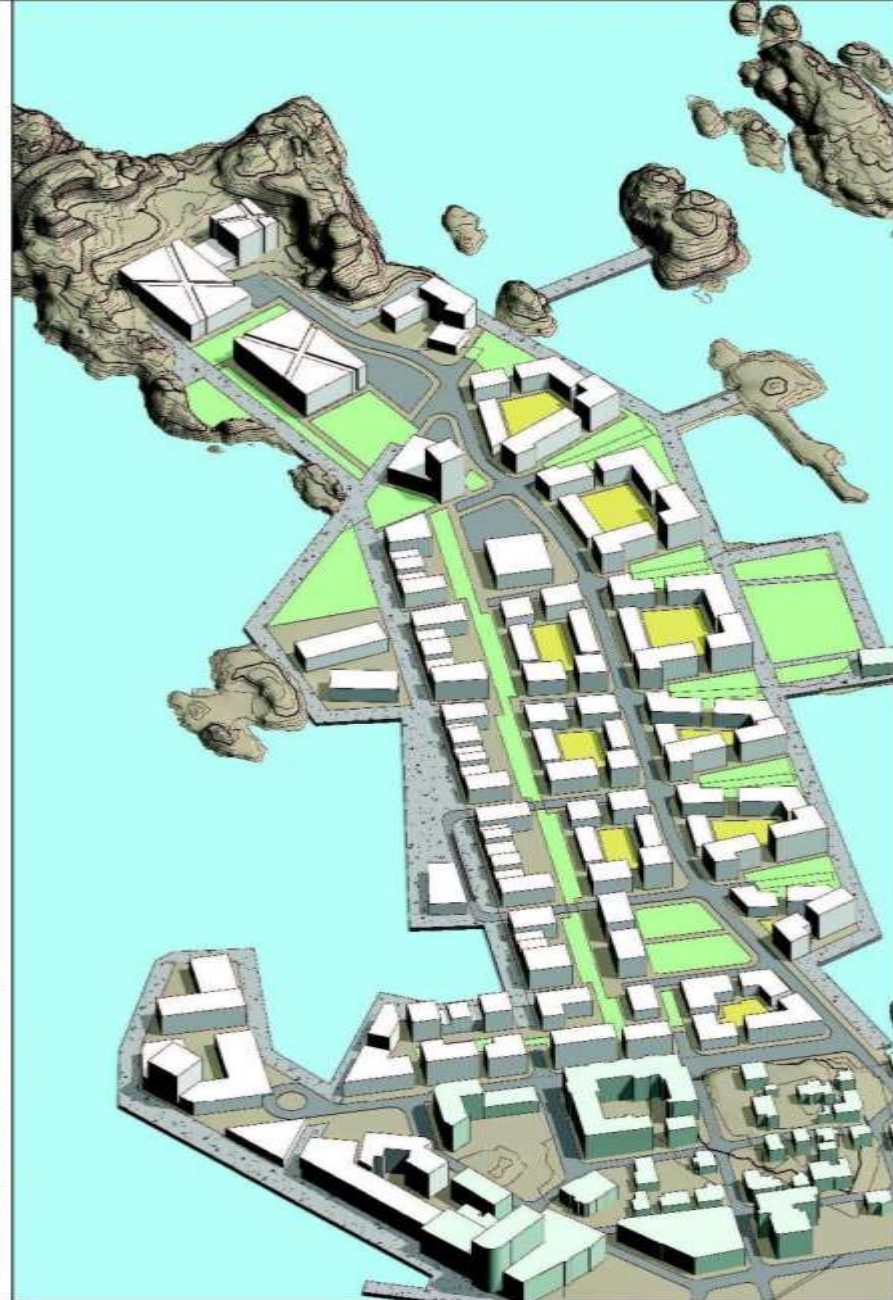
alternative





- cargo trucks
- bus line
- public promenade
- local promenade
- streets
- quarter







D

C

B

A

section 7

section C

9

8

7

6

5

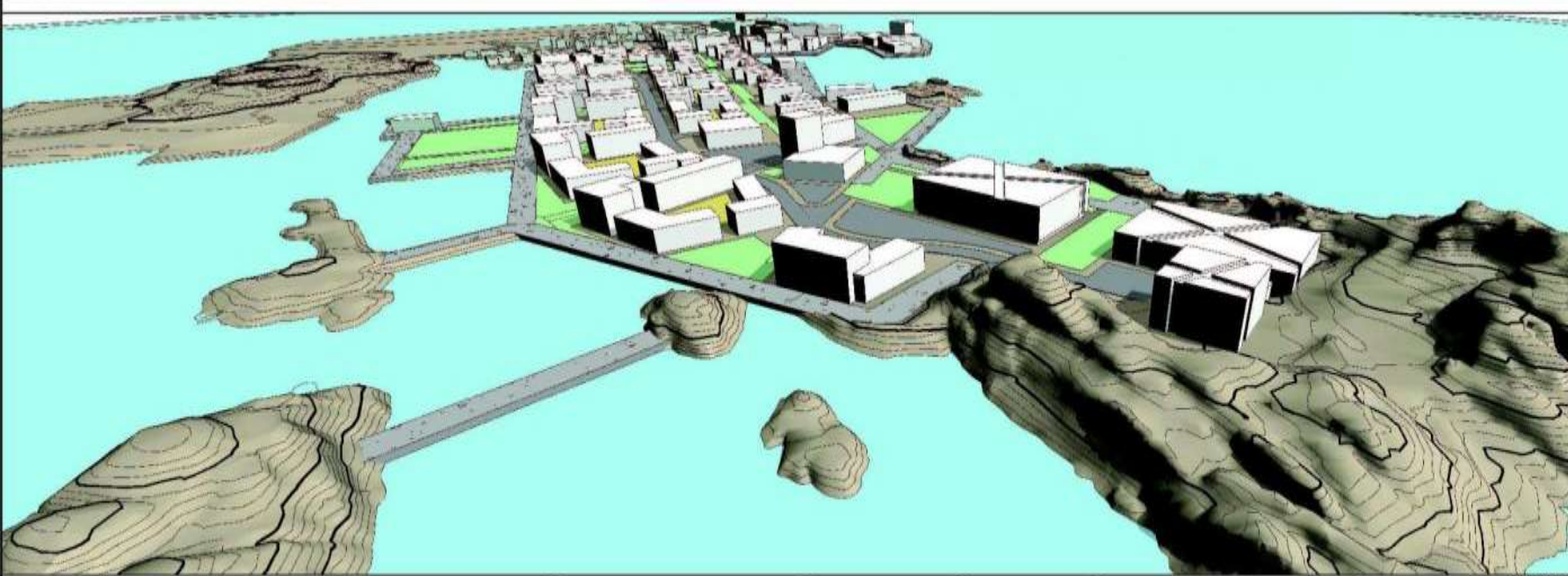
4

3

2

1





A
alternative

D

C

B

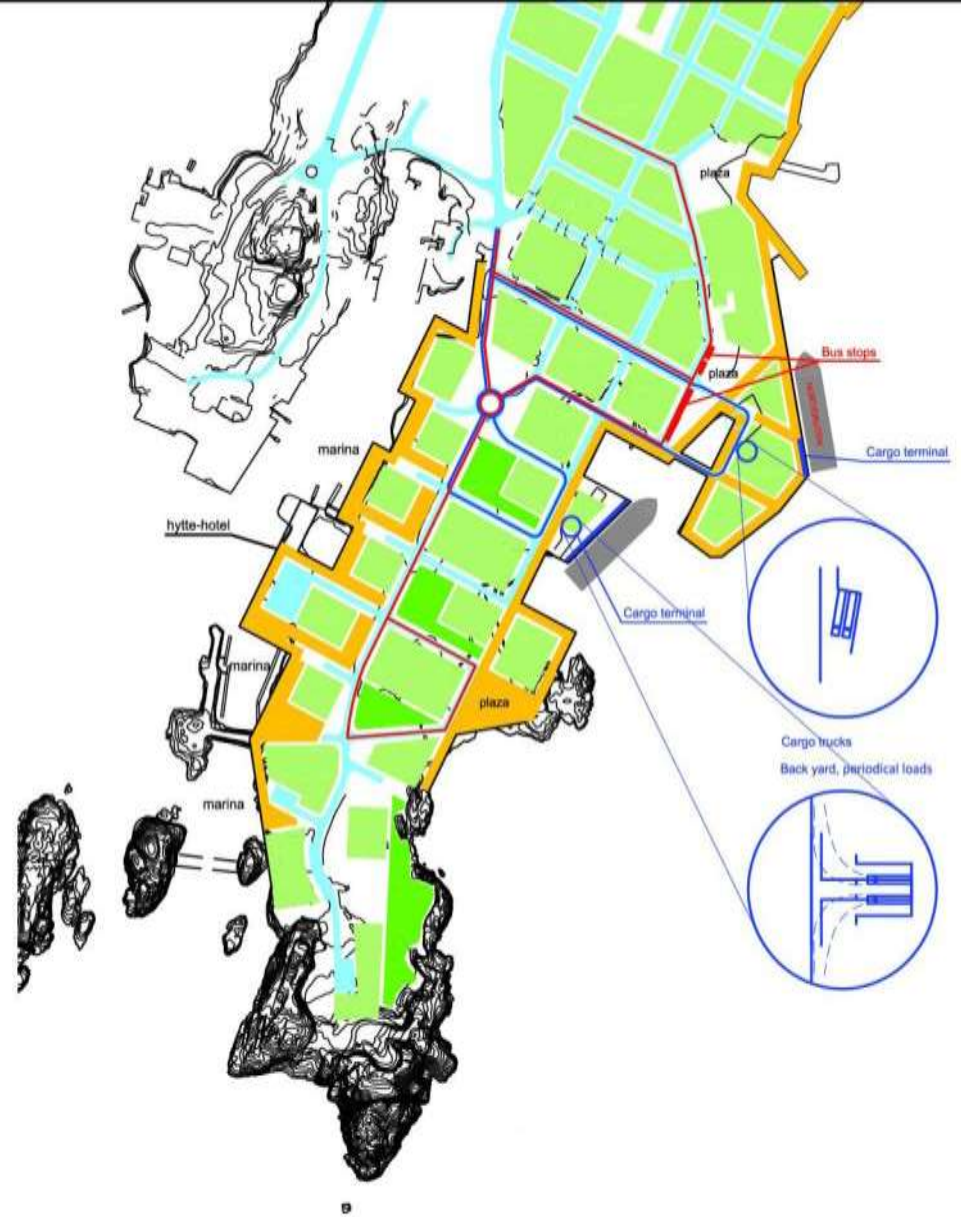
A

section 8

1

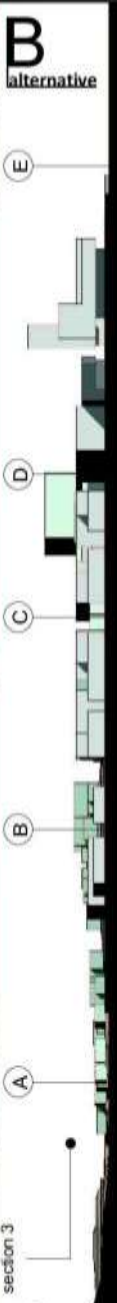
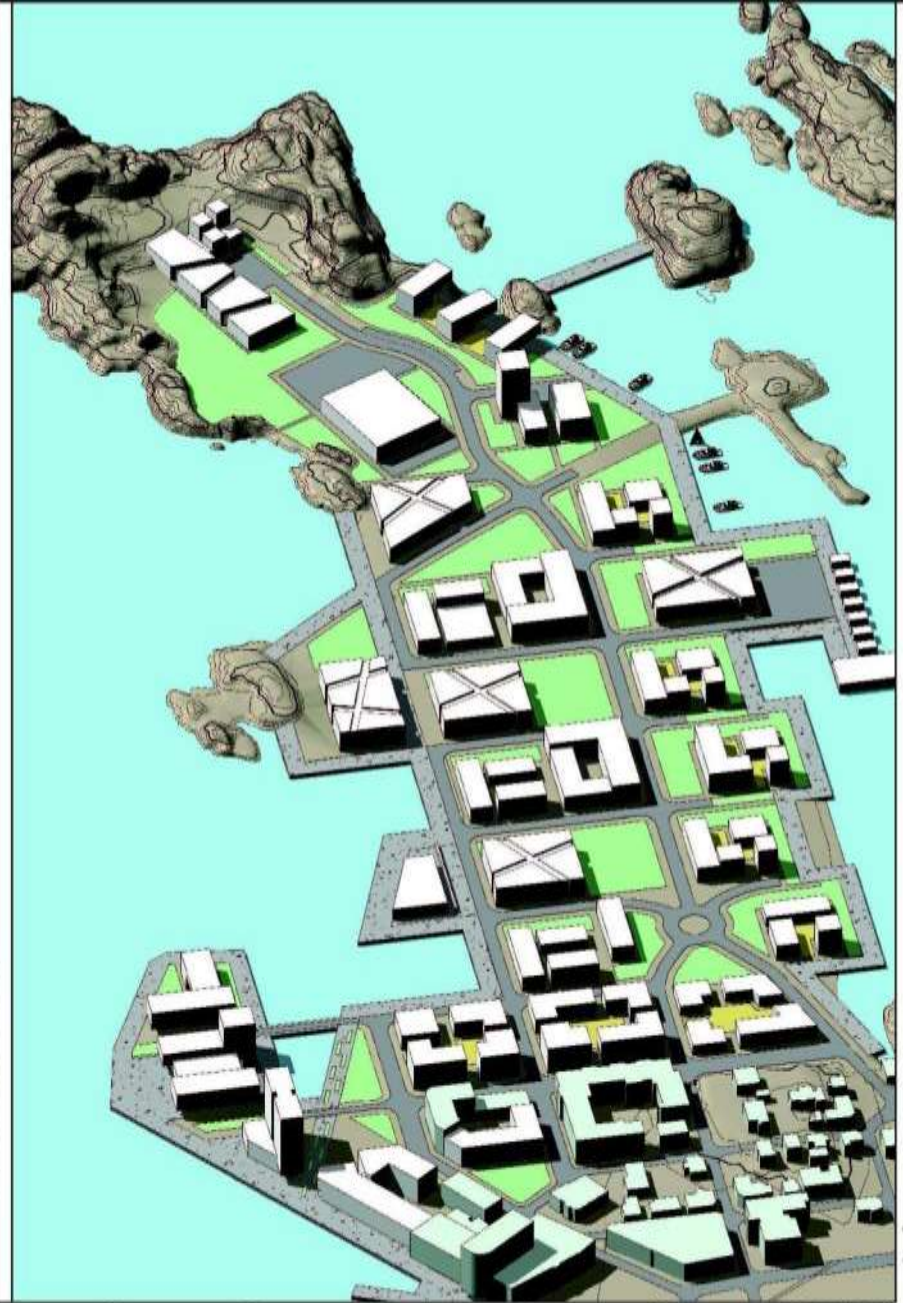
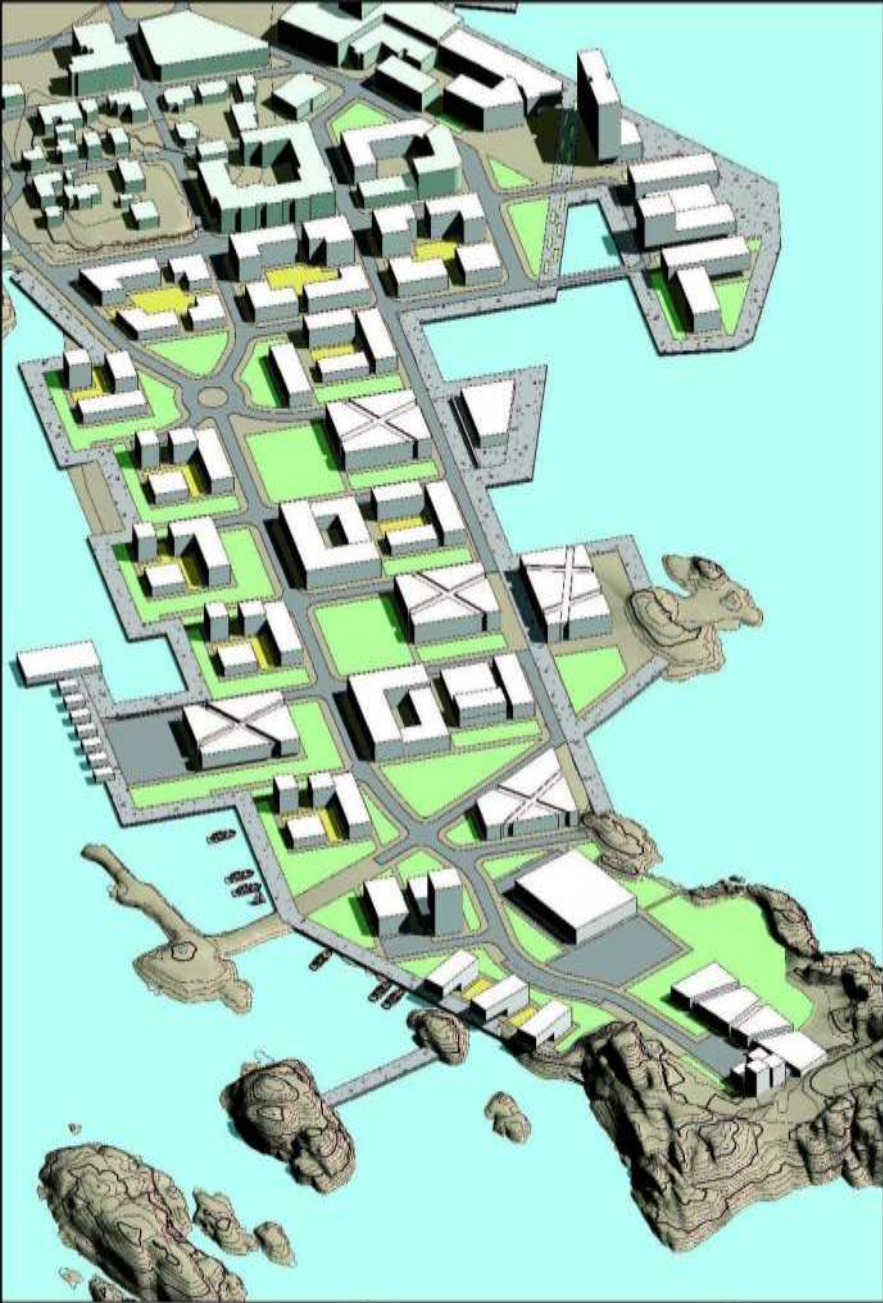






- cargo trucks
- bus line
- public promenade
- parks
- streets
- quarter



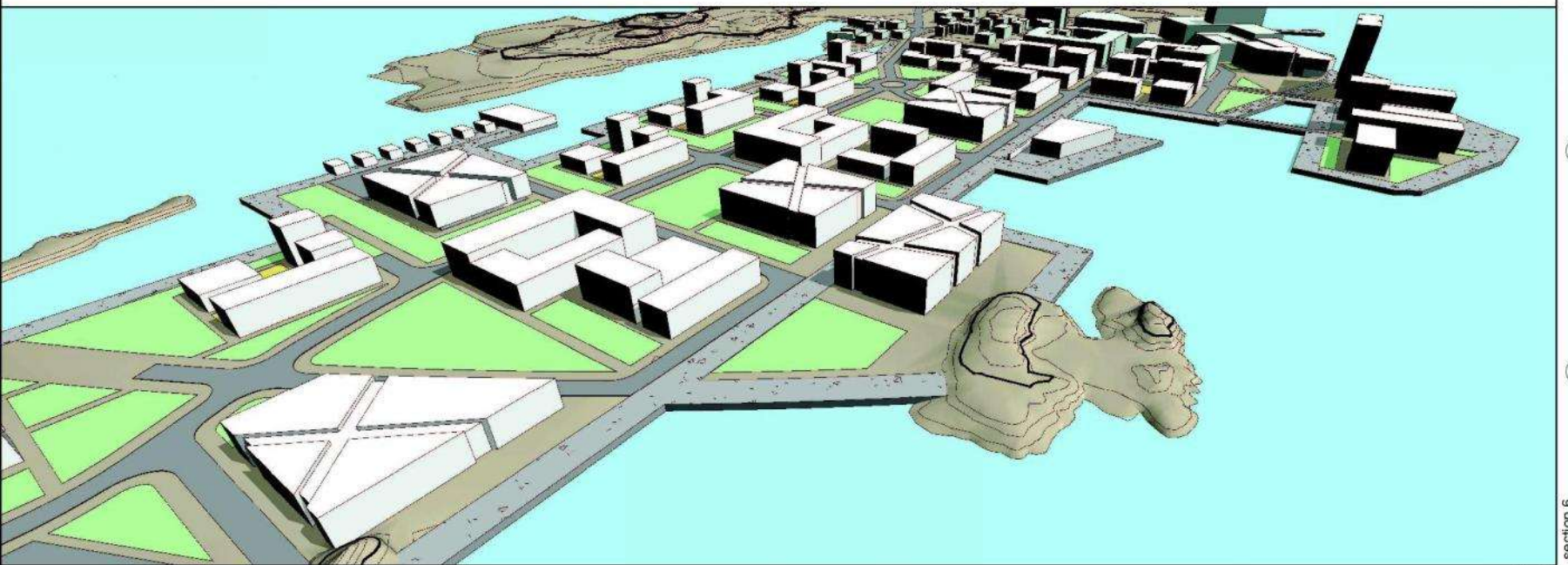




E

D

C



B

A

section 6

9

8

7

6

5

4

3

2

1

section D



